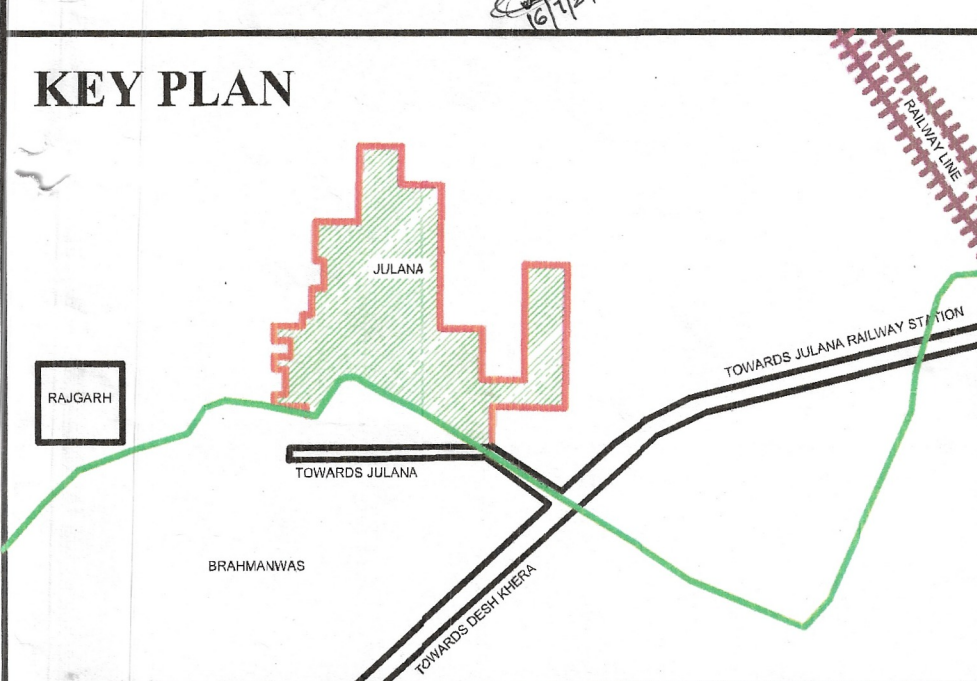


## DISTRICT JIND

LAYOUT PLAN UNAUTHORISED COLONY TO JULANA ROAD  
IN THE REVENUE ESTATE OF DISTT. JIND.

KHASRA NO. :- 150/7,14,15Min,16,17,18,22Min,23Min,24,25.  
151/23. 159/3,8,10,11,12Min,13,19Min,20,21,22Min.  
160/2Min,3,4,5,6,7,8,9Min,12Min,13,14,15,16,17,18,19Min.

## KEY PLAN



Sr.No.	Parameter Name	Discription			
1.	Colony Name	UC-1			
2.	Area	25.40 Acres		102802.028 SqM	
3.	Location Of The Colony	Near Jubna Railway Station			
4.	Municipal Limits Boundary(MC STATUS);	(i) Within MC	Yes		
		(ii) Outside MC	No		
		(iii) Partial MC	No		
		Residential	Area(%)	Area(Acres)	Area(SqM)
			27.60%	7.01	28375.153
		Vacant +open	59.70%	14.91	60331.5242
		Road	13.70%	3.48	14095.3504
5.	Type Of Colony And Use (h%)	Commercial	0%	0.00	00.00
		Industrial	0%	0.00	00.00
		Buildup	27.60%	7.01	28375.153
6.	Name Of Revenue Estate	Julana			
7.	District Name	Jind			
8.	Name Of Controlled Area	Julana			
9.	Urban Area	Julana			
10.	Year Of Establishment	2002			
11.	Total No. Of Plots	409			
12.	No. Of Constructed lots (Residential+Commercial+Industrial	222 + 0 = 222			
13.	Number Of Vacant Plots	137			
14.	Number Of Families Residing In The Colony	272			
15.	Does The Colony Have Street Light.	No			
16.	Does The Colony Have Electric Line	Yes			
17.	Does The Colony Have HT Line	No			
18.	Does The Colony Have Water Supply Through Pipelines	No			
19.	Does The Colony Have Under Ground Sewerage Facility	Yes			
20.	Does The Colony Have Park Or Open Space	No			
21.	Road Type In Colony	Kuccha			
22.	Different Road (In Meter)	Road Width	Length(In Mtr.)		
	Pucca Road	3.3M to 5.7M	2052.12 M		
	Kacha Road	3M to 4.8M	2412.21M		
23.	Minimun Road Width	3M			
24.	Area Of The Community Site (In Acres)	No			
25.	Is The RWA Registered	No			
26.	Additional Information ,If Any	No			
27.	Name Of Electric Substation	DHBVN			

DRG.NO.D.T.P.(J)

PATWARI: \_\_\_\_\_


JUNIOR ENGINEER: PH Manu Ravi Sethi

JUNIOR DRAFTSMEN: JS


























DISTRICT TOWN PLANNER: MD

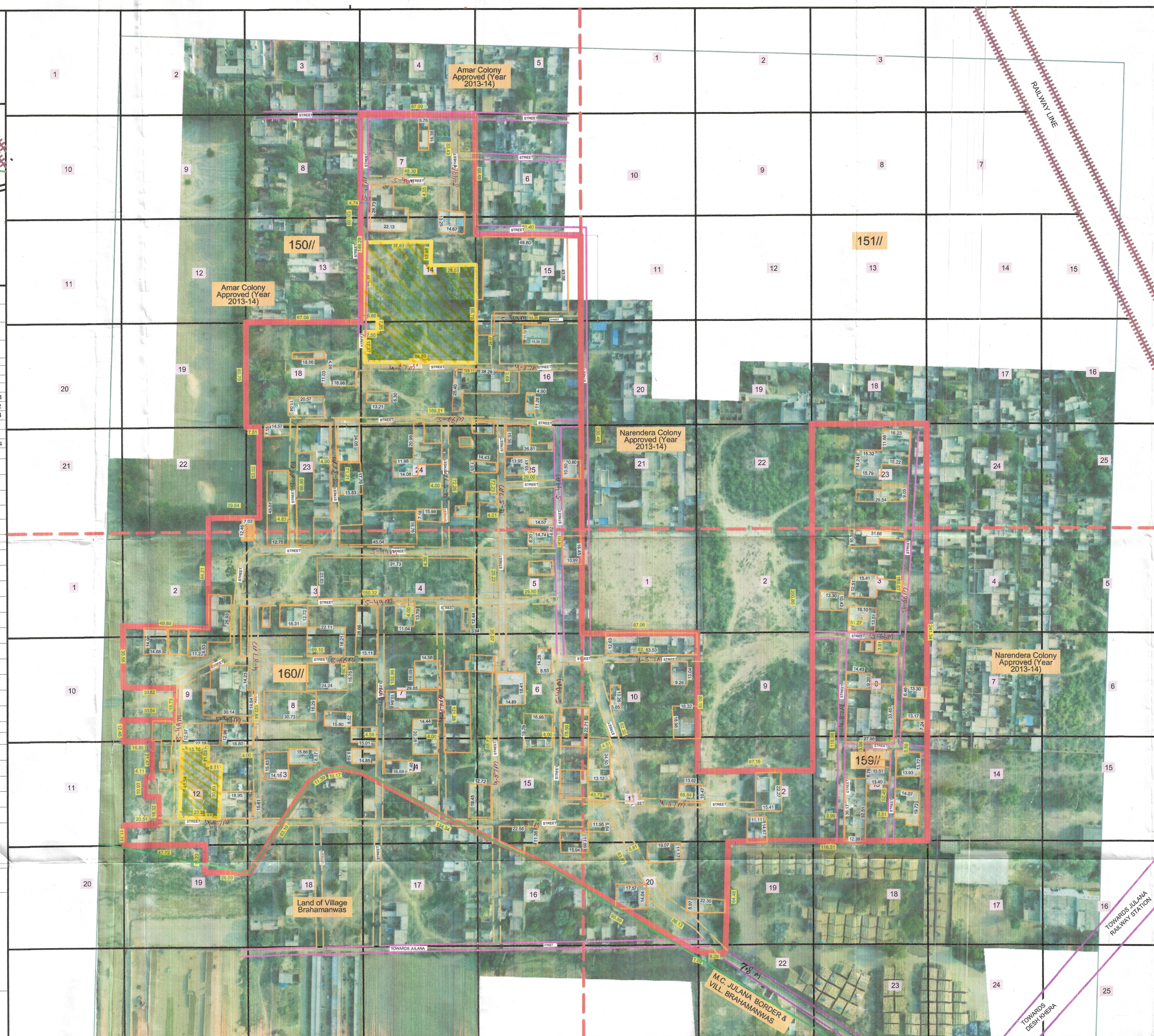
SENIOR TOWN PLANNER: \_\_\_\_\_

OFFICE OF DISTRICT TOWN PLANNER, JIND TOWN &  
COUNTRY PLANNING DEPTT. HARYANA.



### LEGEND

- |   |  |
|---|--|
|    | Airport                                    |
|    | Electric Pole                              |
|    | Hospital                                   |
|    | Manhole                                    |
|    | Mobile Tower                               |
|    | School/College                             |
|    | Solar Pole                                 |
|    | Street Light                               |
|    | Temple                                     |
|    | Kacha Rashta                               |
|    | Pakka Rashta                               |
|    | Road Line                                  |
|    | Plot Boundary                              |
|    | Residential                                |
|    | Commercial Boundary                        |
|    | Commercial                                 |
|    | Field Boundary                             |
|   | Park                                       |
|  | Colony Boundary                            |
|  | Murabba Boundary                           |
|  | Killa Boundary                             |
|  | Railway Line                               |
|  | Village Border Line                        |
|  | Open area to be excluded from colony       |
|  | Green belt area to be excluded from colony |



Secretary  
Municipal Committee  
JULANA

*[Signature]*  
Municipal Engineer  
Municipal Committee  
Julana (Jind)

  
Junior Engineer  
Municipal Committee  
Julana (Jind)

  
District Municipal Commissioner  
Jind