KURUKSHETRA

LAYOUT PLAN OF THE DIDAR NAGAR EXTENSION PART - II COLONY IN KHASRA NO. -

23//5/1 Min, 23//6/2 Min, 23//7 Min, 23//13 Min, 23//14, 23//15/1 Min, 23//15/2 Min, 23//17/1, 23//17/2 Min, 23//18/1, 23//18/2 Min, 23//19/1 Min, 23//24 Min, 24//9 Min, 24//10/1 Min, 24//11/1 Min, 24//12/1, 24//12/2, 24//13/2 Min, 24//19/1 Min, 24//19/2 Min, 24//20/1 Min, 24//20/2, 24//21, 24//22 Min, 24//23 Min, 24//26, 34//1 Min, 34//2 Min, 34//3 Min, 35//3 Min, 35//4 Min, 35//8 Min **Of Village Darakheda**

TEHSIL THANESHAR, KKR

FORMAT FOR CAPTURING INFORMATION REGARDING UNAUTHORISED COLONY

Sr. No.	Parameter Name	Description	
1	Colony Name	Didar Nagar Extension Part II	
2	Total Surveyed (Area: 11.69 acres) - Commercial (Area = 0.63 acre) = Colony Area	11.69 - 0.63 = 11.06 Acres	
3	Location of the colony	Along Narkatari Road	
	(i) Within MC	Yes	
	(ii) Outside MC	No	
4	Type of Colony and use (in %)	Residential	21.99 %
		Industrial	0.00%
		Commercial	5.41%
		Vacant	51.93%
		Road	20.72%
		Public & Semi Public	0.00%
5	Controlled Area	Thanesar	
6	Urban Area	Kurukshetra	
7	Year of establishment	2003	
8	Layout Plan (at 1 cm : 10m)	ATTACHED	
9	Total Plots	231	
10	Constructed Plots (Residential + Commercial)	101+24	
11	Number of vacant plots	106	
12	Number of families residing in the colony	101	
13	Does the colony have street light?	Yes	
14	Does the colony have water supply through pipelines?	Yes	
15	Does the colony have underground sewerage facility?	Yes	
16	If connected to any external Sewage treatment plant? (Y/N)	No	
17	Does the colony have Park or Open space	Yes	
18	Road type on Colony (kacha/pucca)	Pucca/Kuccha	
19	Width of different roads (in meters)	Road Width 3 - 8 M	Length (in mtrs) 1150
20	Minimum Road Width	3 M	
21	Approach Road Width	6 M	
22	Electricity provided to households through which sub station	Kurukshetra	
23	Does the colony have community site	No	
24	Area of the community site (in Acres)	Nil	
25	Is the RWA registered	No	
26	Additional Information, if any		

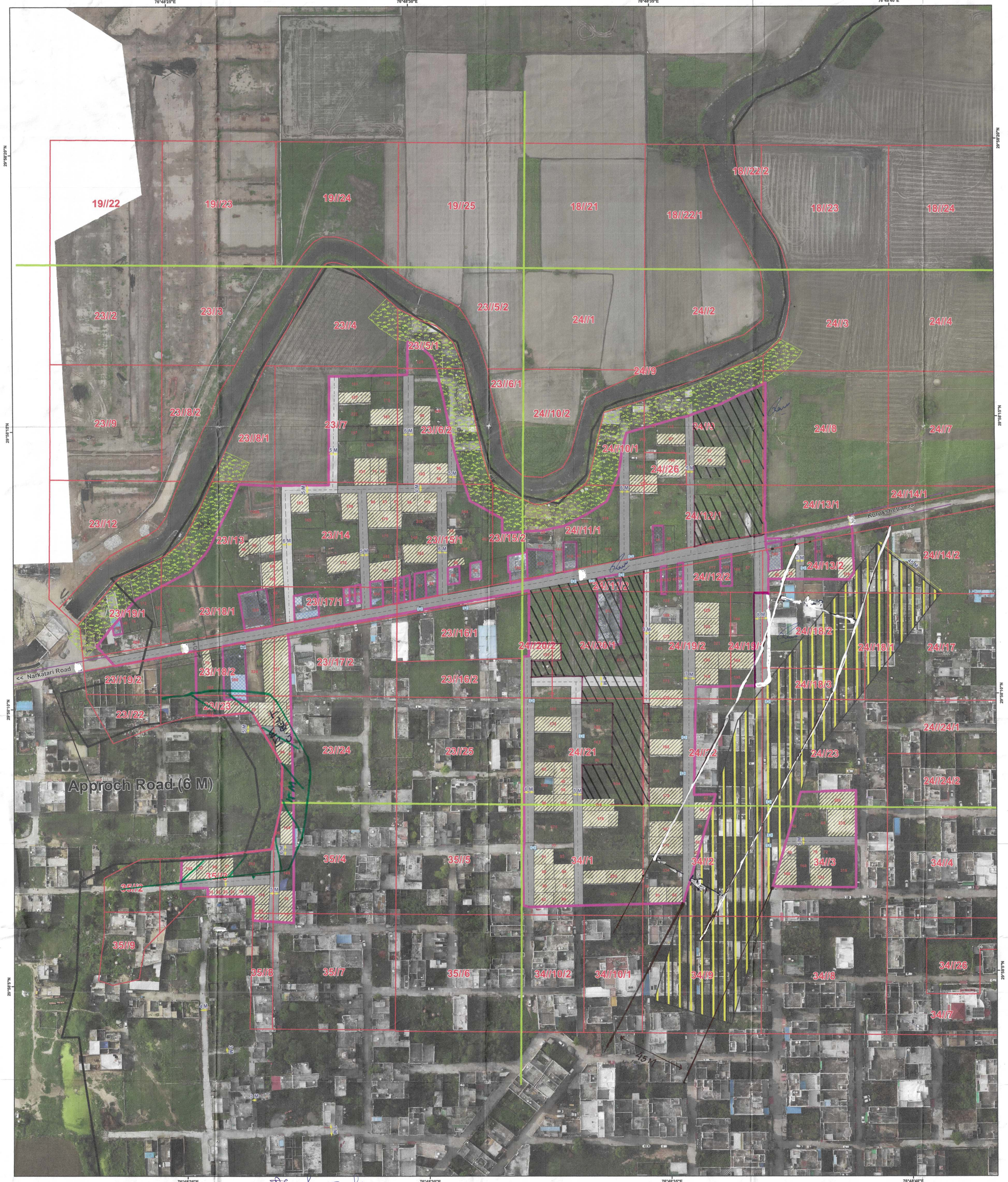

District Town Planner
Kurukshetra

ALL THE DIMENSIONS AND AREA IN METER ONLY

LEGEND

- (a) Manhole/ Chamber
- (b) TF/Electric/Mobile Tower
- (c) Street Light/Solar Pole
- (d) School/Hospital/Airport
- (e) Road Centerline
- (f) Revenue Boundary
- (g) HT Line
- (h) Sewerage Line
- (i) Municipal Limit
- (j) Temple/Mosque/Church
- (k) Public & Semi Public Area
- (l) Murabba Line
- (m) Khasra Line
- (n) Kuccha Road
- (o) Pucca Road
- (p) Colony Boundary
- (q) Built Up Area / Residential
- (r) Commercial Area
- (s) Industrial Area
- (t) Vacant Land
- (u) Drain/Culvert/Bridge
- (v) Road Width
- (w) Approach Road
- (x) Green Belt
- (y) Proposed Road

Area Not to be Consider –

(KEY PLAN) AREA NOT TO BE CONSIDER →

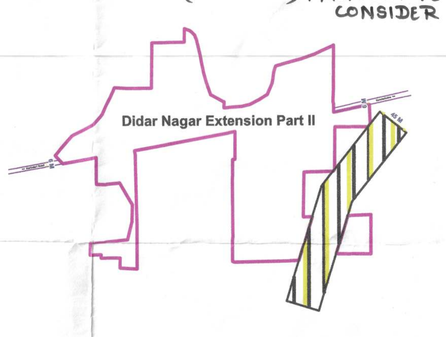

Drawing No. (KKR)/KURUKSHETRA - 76/2022

Checked By:

(BI) (ME) (EE) (EO)

(DMC, KKR) Recommended

SL No	Date	Description of Revision	Prints Issued

Client: Municipal Committe Thanesar

Project: Unauthorized Colony Survey

Survey Consultant: MACH 1 — MachOne Advisors LLP, M: +91 9318361558, 7506068923

Scale : 1:800

Checked | Drawn By

Size :

Sheet No :

KURUKSHETRA

LAYOUT PLAN OF THE DIDAR NAGAR EXTENSION PART - II COLONY IN KHASRA NO. -

23//5/1 Min, 23//6/2 Min, 23//7 Min, 23//13 Min, 23//14, 23//15/1 Min, 23//15/2 Min, 23//17/1, 23//17/2 Min, 23//18/1, 23//18/2 Min, 23//19/1 Min, 23//24 Min, 24//9 Min, 24//10/1 Min, 24//11/1 Min, 24//12/1, 24//12/2, 24//13/2 Min, 24//19/1 Min, 24//19/2 Min, 24//20/1 Min, 24//20/2, 24//21, 24//22 Min, 24//23 Min, 24//26, 34//1 Min, 34//2 Min, 34//3 Min, 35//3 Min, 35//4 Min, 35//8 Min **Of Village Darakheda**

TEHSIL THANESHAR, KKR

FORMAT FOR CAPTURING INFORMATION REGARDING UNAUTHORISED COLONY

Sr. No.	Parameter Name	Description	
1	Colony Name	Didar Nagar Extension Part II	
2	Total Surveyed (Area: 11.69 acres) - Commercial (Area = 0.63 acre) = Colony Area	11.69 - 0.63 = 11.06 Acres	
3	Location of the colony	Along Narkatari Road	
	(i) Within MC	Yes	
	(ii) Outside MC	No	
4	Type of Colony and use (in %)	Residential	21.99 %
		Industrial	0.00%
		Commercial	5.41%
		Vacant	51.93%
		Road	20.72 %
		Public & Semi Public	0.00%
5	Controlled Area	Thanesar	
6	Urban Area	Kurukshetra	
7	Year of establishment	2003	
8	Layout Plan (at 1 cm : 10m)	ATTACHED	
9	Total Plots	231	
10	Constructed Plots (Residential + Commercial)	101+24	
11	Number of vacant plots	106	
12	Number of families residing in the colony	101	
13	Does the colony have street light?	Yes	
14	Does the colony have water supply through pipelines?	Yes	
15	Does the colony have underground sewerage facility?	Yes	
16	If connected to any external Sewage treatment plant? (Y/N)	No	
17	Does the colony have Park or Open space	Yes	
18	Road type on Colony (kacha/pucca)	Pucca/Kuccha	
19	Width of different roads (in meters)	Road Width	Length (in mtrs)
		3 - 8 M	1150
20	Minimum Road Width	3 M	
21	Approach Road Width	6 M	
22	Electricity provided to households through which sub station	Kurukshetra	
23	Does the colony have community site	No	
24	Area of the community site (in Acres)	Nil	
25	Is the RWA registered	No	
26	Additional Information, if any		

Drawing No. (KKR)/KURUKSHETRA - 76/2022

Checked By:

(BI) **(ME)** **(EE)** **(EO)**

(DMC, KKR)

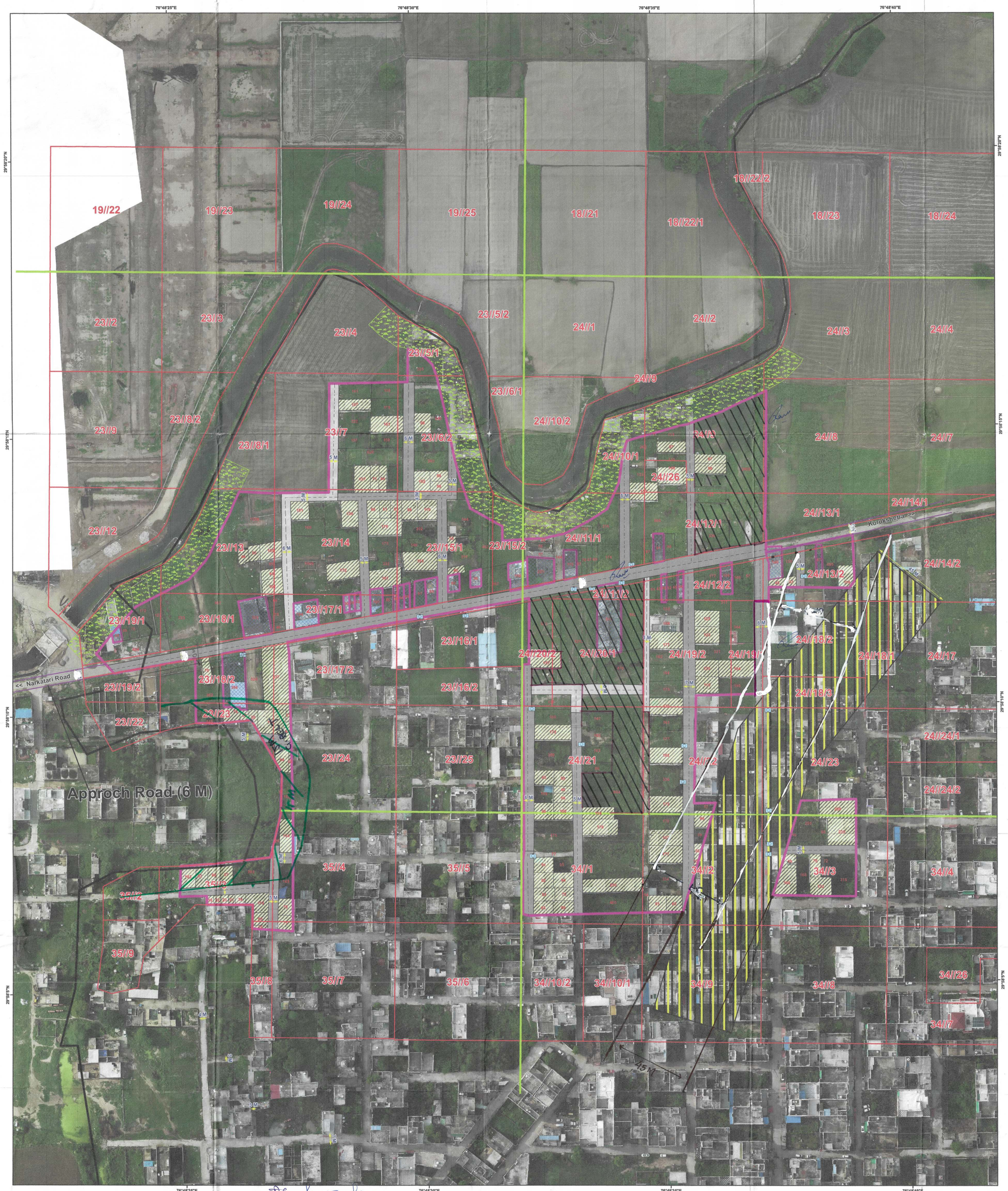

District Town Planner
Kurukshetra

N

W E

S

ALL THE DIMENSIONS AND AREA IN METER ONLY

LEGEND

- (a) Manhole/ Chamber
- (b) TF/Electric/Mobile Tower
- (c) Street Light/Solar Pole
- (d) School/Hospital/Airport
- (e) Road Centerline
- (f) Revenue Boundary
- (g) HT Line
- (h) Sewerage Line
- (i) Municipal Limit
- (j) Temple/Mosque/Church
- (k) Public & Semi Public Area
- (l) Murabba Line
- (m) Khasra Line
- (n) Kuccha Road
- (o) Pucca Road
- (p) Colony Boundary
- (q) Built Up Area / Residential
- (r) Commercial Area
- (s) Industrial Area
- (t) Vacant Land
- (u) Drain/Culvert/Bridge
- (v) Road Width
- (w) Approach Road
- (x) Green Belt
- (y) Proposed Road

Area not to be Consider -

(KEY PLAN) AREA NOT TO BE CONSIDER →

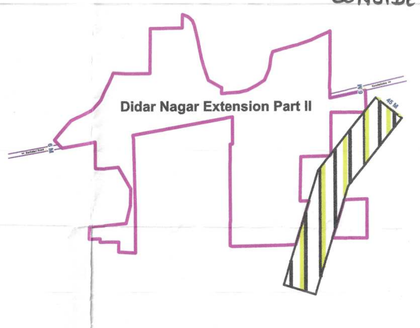

SL No	Date	Description of Revision	Prints Issued

Client: Municipal Committe Thanesar

Project: Unauthorized Colony Survey

Survey Consultant: MACH 1 — MachOne Advisors LLP, M: +91 9318361558, 7506068923

Scale : 1:800

Checked | Drawn By

Size :

Sheet No :