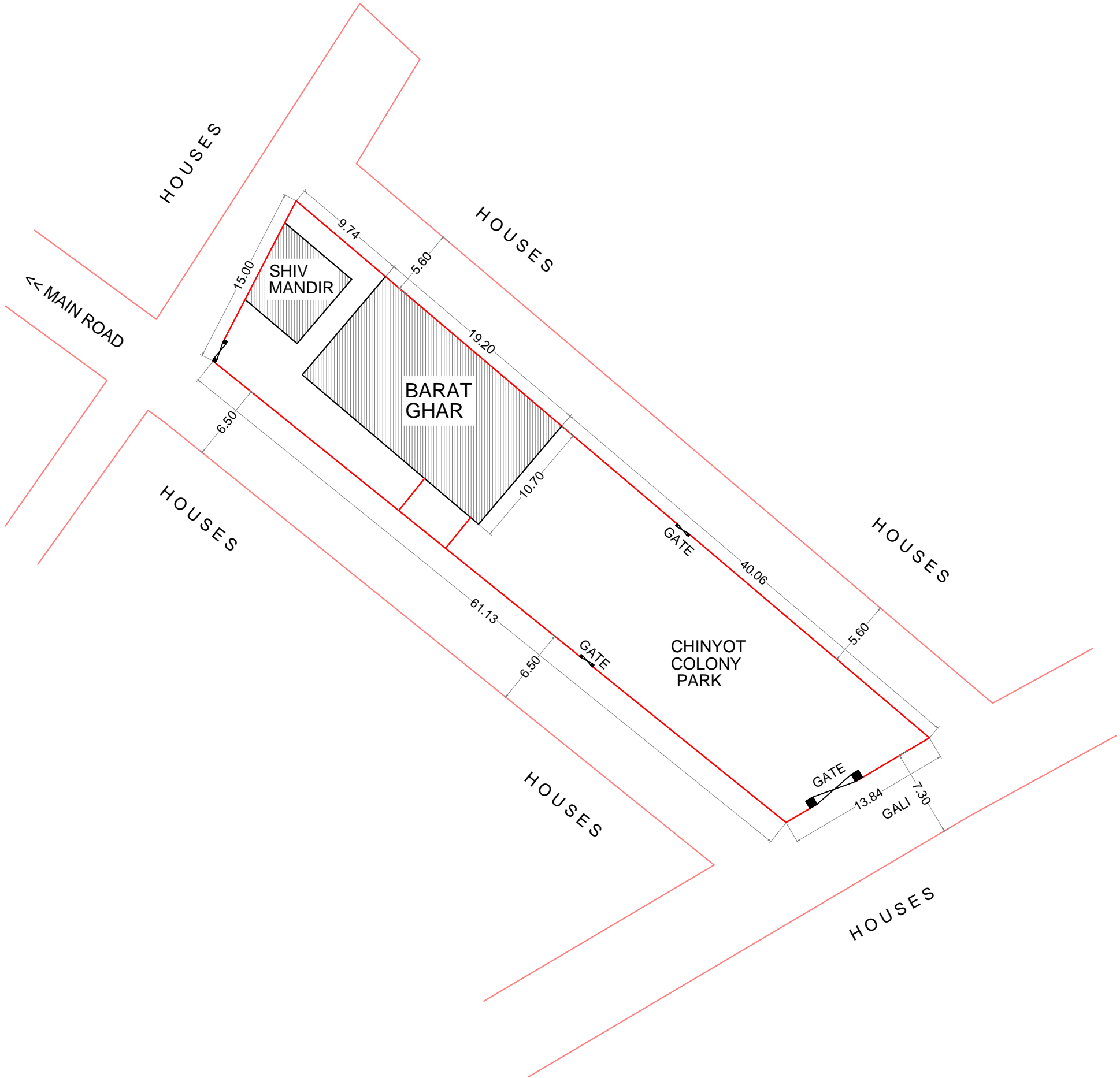
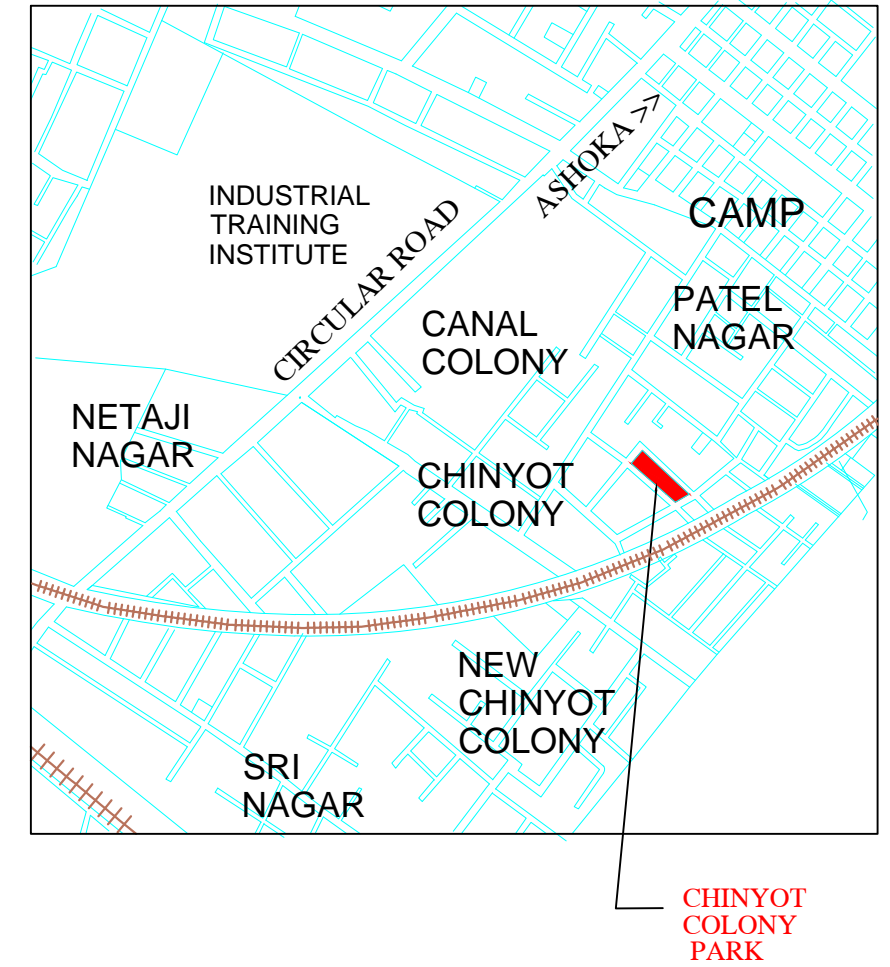










**LOCATION PLAN**



**NOTES :**  
 ALL DIMENSIONS ARE IN METERS  
 AREA OF PARK = 901.37 Sqm

- REFERENCES :**
- JHULA  J
  - BANCH  B
  - GATE 
  - FOOT PATH 
  - FLOWER BED 
  - BOUNDARY WALL 
  - LAMP POST  OLP
  - OTHERS WALL 

OWNERS <b>MUNICIPAL CORPORATION ROHTAK</b>	
TITLE <b>LAY OUT PLAN OF CHINYOT COLONY PARK ROHTAK</b>	
CONSULTANTS <b>SURCON SURVEYORS</b> SURVEY & CIVIL ENGINEERING 1597 / 21, CHUNNI PURA, ROHTAK- 124001 PH : 9215546717, 09818085262, 9416046717 PH : ( RES. ) : 01262 - 246717 Email : surconsurveyors@gmail.com	DRG.NO. SS/ DATE NOV 2013 SCALE 1:360 SURD.BY