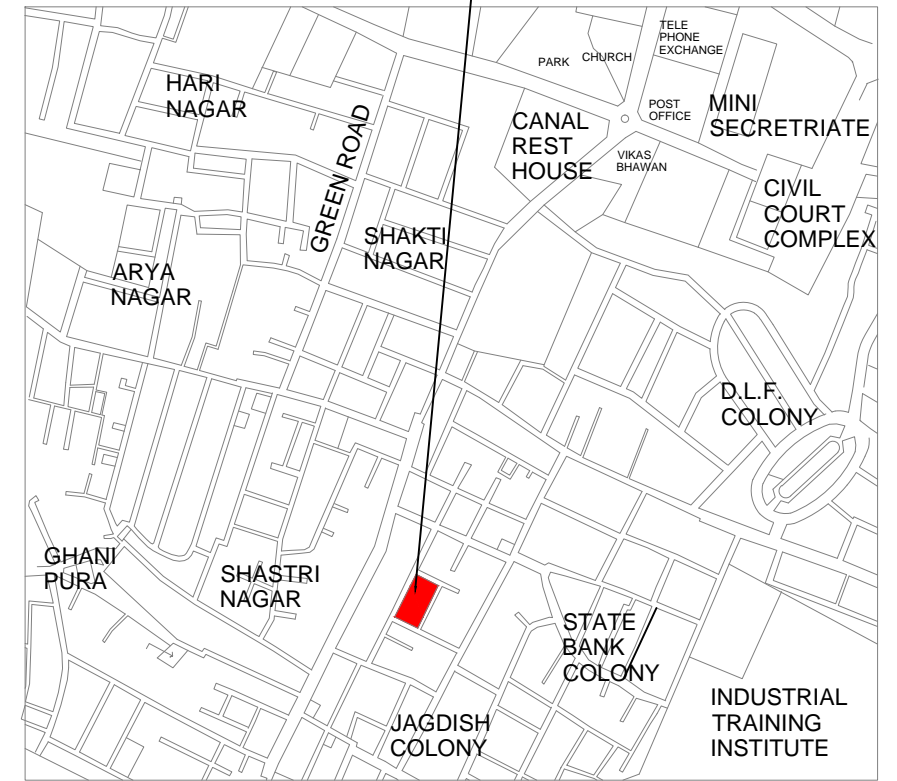










LOCATION PLAN



**JAGDISH COLONY PARK**

NOTES :  
ALL DIMENSIONS ARE IN METERS  
AREA OF PARK = 1977.58 Sqm

REFERENCES :

- JHULA  J
- BANCH  B
- GATE 
- FOOT PATH 
- FLOWER BED 
- BOUNDARY WALL 
- LAMP POST  OLP
- OTHERS WALL 

OWNERS  
**MUNICIPAL CORPORATION ROHTAK**

TITLE  
**LAY OUT PLAN OF JAGDISH COLONY PARK ROHTAK**

CONSULTANTS  
**SURCON SURVEYORS**  
SURVEY & CIVIL ENGINEERING  
1597 / 21, CHUNNI PURA, ROHTAK- 124001  
PH : 9215546717, 09818085262, 9416046717  
PH : ( RES. ) : 01262 - 246717  
Email : surconsurveyors@gmail.com

DRG.NO. SS/  
DATE NOV 2013  
SCALE 1:400  
SURD.BY