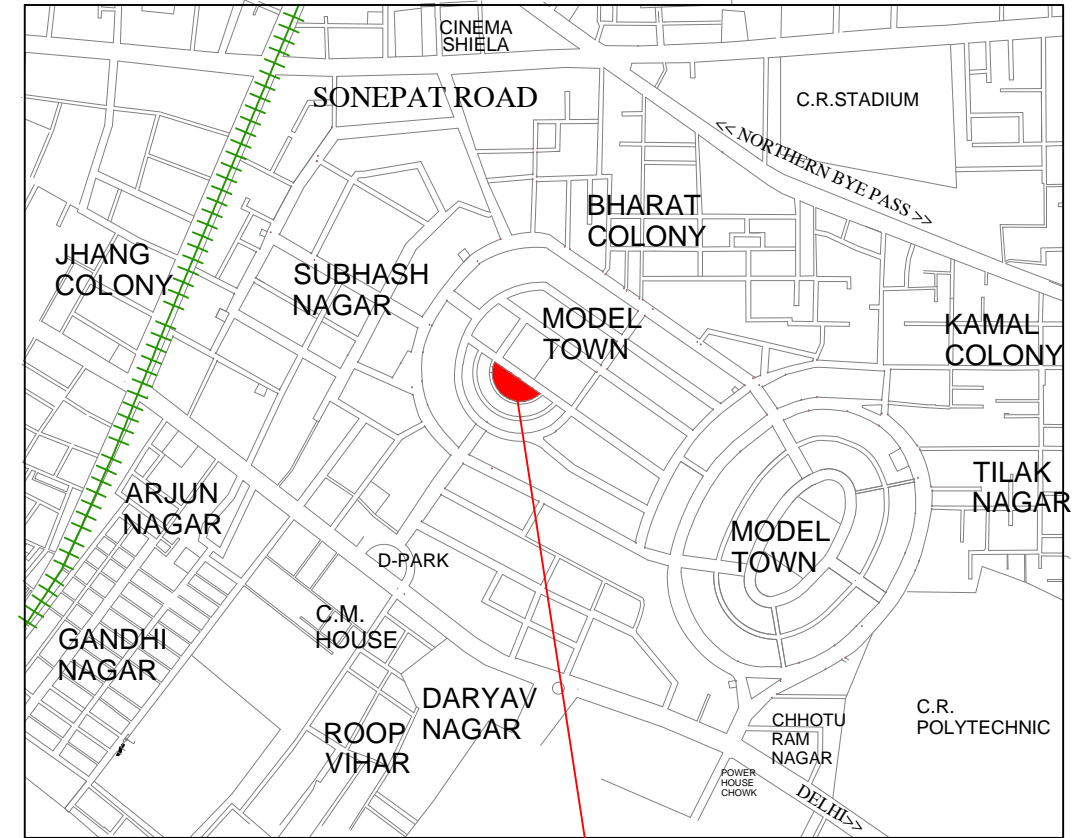
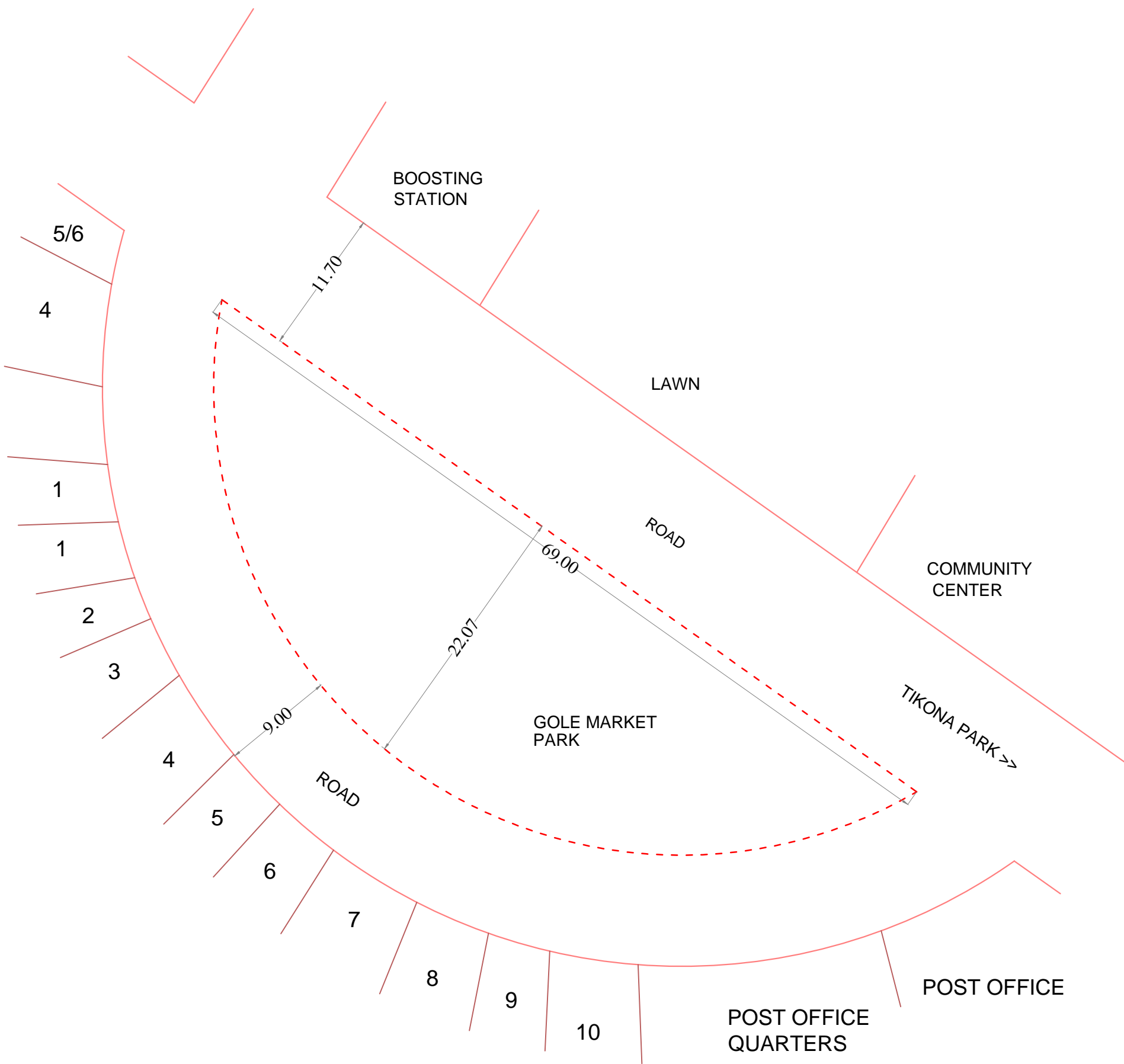


LOCATION PLAN










GOLE MARKET PARK



NOTES :
 ALL DIMENSIONS ARE IN METERS
 AREA OF PARK = 1100.60 Sqm

REFERENCES :

- JHULA  J
- BANCH GATE  B
- FOOT PATH 
- FLOWER BED 
- BOUNDARY WALL 
- LAMP POST  LP
- OTHERS WALL 

OWNERS
MUNICIPAL CORPORATION ROHTAK

TITLE
LAY OUT PLAN OF GOLE MARKET PARK MODEL TOWN ROHTAK

CONSULTANTS
SURCON SURVEYORS
 SURVEY & CIVIL ENGINEERING
 1597 / 21, CHUNNI PURA, ROHTAK- 124001
 PH : 9215546717, 09818085262, 9416046717
 PH : (RES.) : 01262 - 246717
 Email : surconsurveyors@gmail.com

DRG.NO. SS/

DATE NOV 2013

SCALE 1:500

SURD.BY