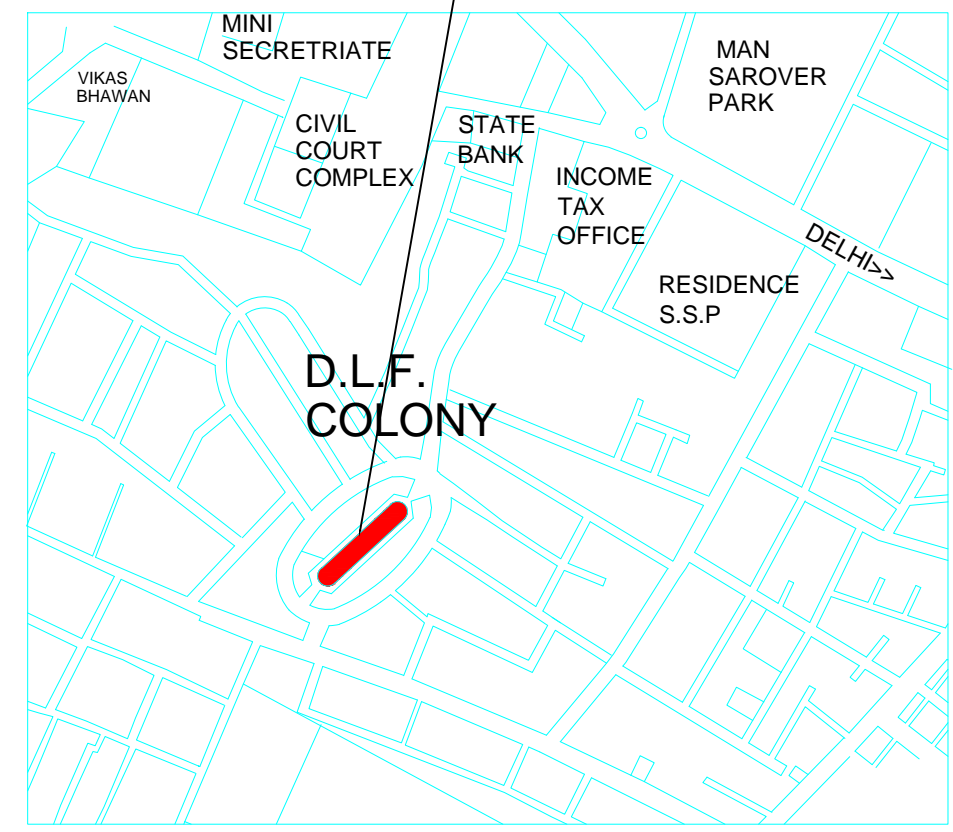











LOCATION PLAN



GOL PARK

NOTES :
 ALL DIMENSIONS ARE IN METERS
 AREA OF PARK = 1241.69 Sqm

- REFERENCES :**
- JHULA  J
 - BANCH  B
 - GATE 
 - FOOT PATH 
 - FLOWER BED 
 - BOUNDARY WALL 
 - LAMP POST  OLP
 - OTHERS WALL 
 - TEMPLE 

OWNERS
MUNICIPAL CORPORATION ROHTAK

TITLE
LAY OUT PLAN OF GOL PARK AT D.L.F. COLONY ROHTAK

CONSULTANTS
SURCON SURVEYORS
 SURVEY & CIVIL ENGINEERING
 1597 / 21, CHUNNI PURA, ROHTAK- 124001
 PH : 9215546717, 09818085262, 9416046717
 PH : (RES.) : 01262 - 246717
 Email : surconsurveyors@gmail.com

DRG.NO. SS/
 DATE NOV 2013
 SCALE 1:300
 SURD.BY