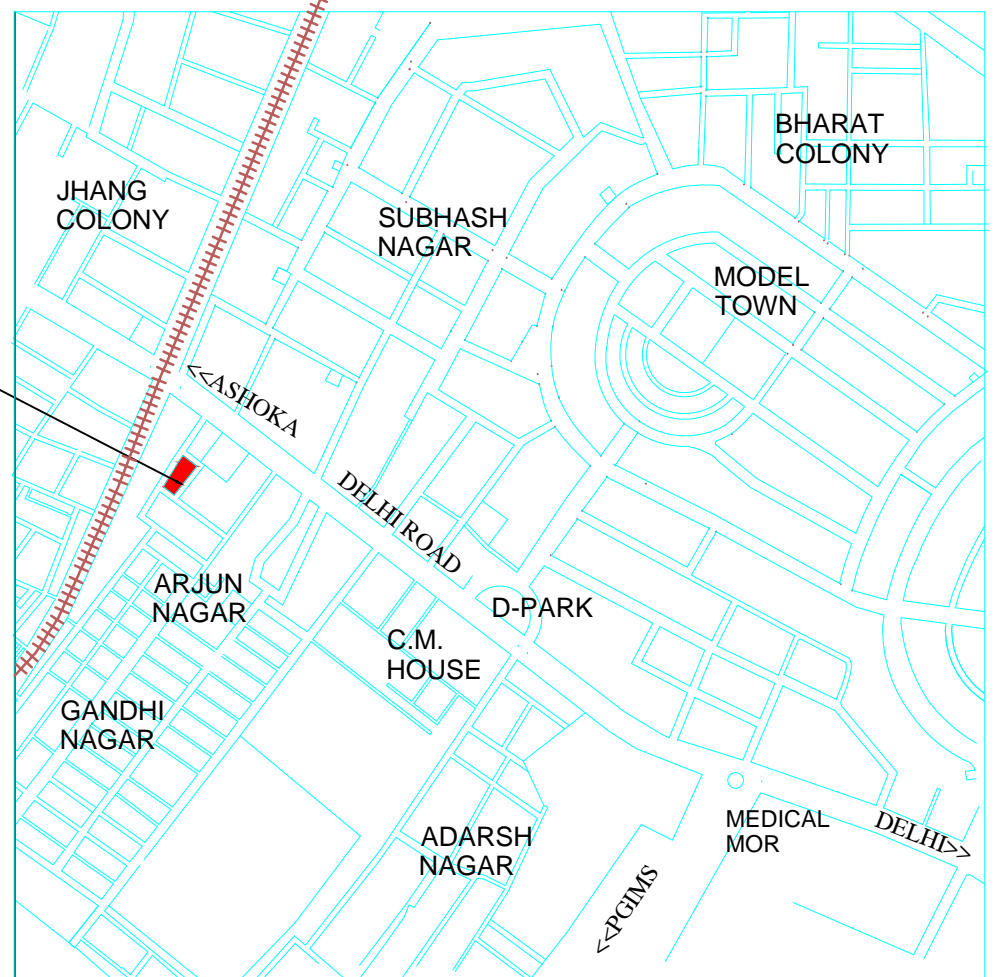










LOCATION PLAN



PARK-1

NOTES :  
ALL DIMENSIONS ARE IN METERS  
AREA OF PARK = 703.60 Sqm

- REFERENCES :
- JHULA  J
  - BANCH  C
  - GATE 
  - FOOT PATH 
  - FLOWER BED 
  - BOUNDARY WALL 
  - LAMP POST  OLP
  - OTHERS WALL 

OWNERS  
**MUNICIPAL CORPORATION  
ROHTAK**

TITLE  
**LAY OUT PLAN OF  
ARJUN NAGAR PARK-1  
ARJUN NAGAR, ROHTAK**

CONSULTANTS  
**SURCON SURVEYORS**  
SURVEY & CIVIL ENGINEERING  
1597 / 21, CHUNNI PURA, ROHTAK- 124001  
PH : 9215546717, 09818085262, 9416046717  
PH : ( RES. ) : 01262 - 246717  
Email : surconsurveyors@gmail.com

DRG.NO. SS/  
DATE NOV 2013  
SCALE 1:250  
SURD.BY