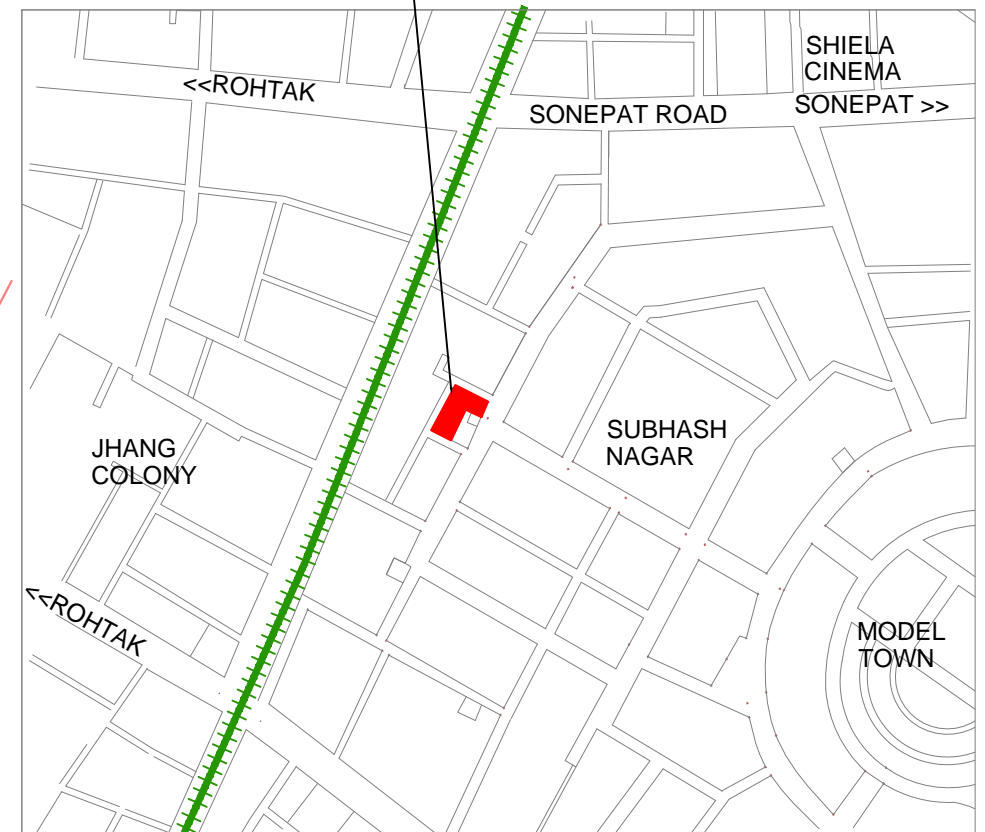


LOCATION PLAN











SHIV SMITI PARK



NOTES :
ALL DIMENSIONS ARE IN METERS
AREA OF PARK = 1230.68 Sqm

REFERENCES :

- JHULA  J
- BANCH GATE  B
- FOOT PATH 
- FLOWER BED 
- BOUNDARY WALL 
- LAMP POST  OLP
- OTHERS WALL 
- TEMPLE 

OWNERS
MUNICIPAL CORPORATION
ROHTAK

TITLE
LAY OUT PLAN OF
SHIV SMITI PARK
SUBHASH NAGAR ROHTAK

CONSULTANTS
SURCON SURVEYORS
SURVEY & CIVIL ENGINEERING
1597 / 21, CHUNNI PURA, ROHTAK- 124001
PH : 9215546717, 09818085262, 9416046717
PH : (RES.) : 01262 - 246717
Email : surconsurveyors@gmail.com

DRG.NO. SS/
DATE NOV 2013
SCALE 1:300
SURD.BY