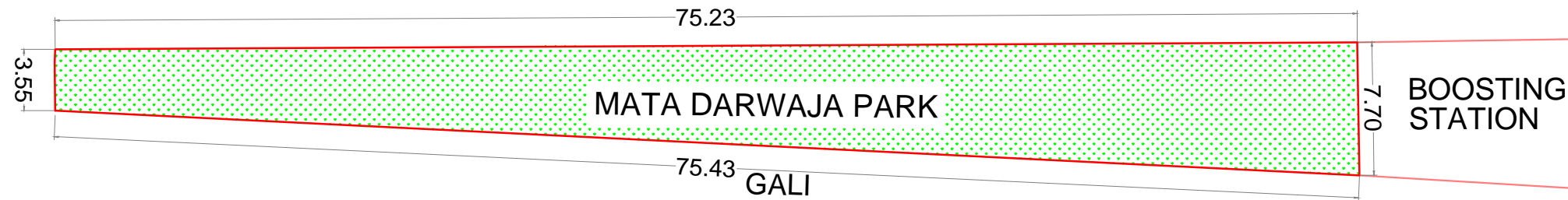


<< JIND

MATA DARWAJA ROAD

GOHANA ROAD>>



<< HISAR ROAD

BABRA >>









HOUSE NO. 1

HOUSES

HOUSES

HOUSE NO. 12

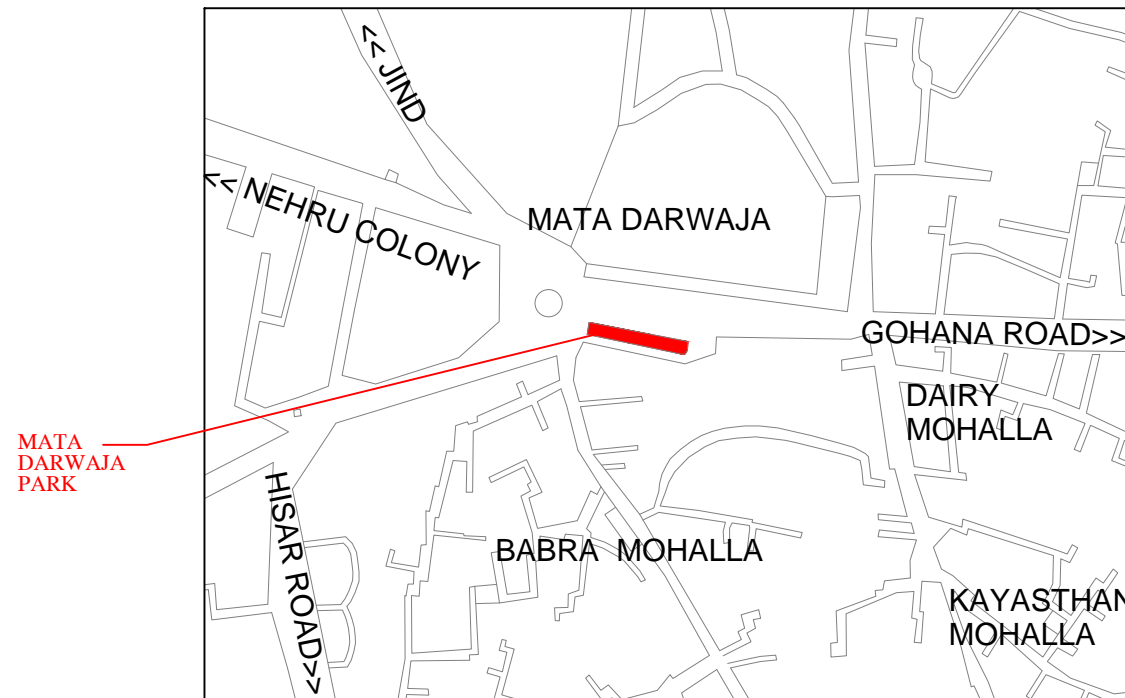
REFERENCES :

- JHULA  J
- BANCH  C
- GATE 
- FOOT PATH 
- FLOWER BED 
- BOUNDARY WALL 
- LAMP POST  OLP
- OTHERS WALL 

NOTES :

ALL DIMENSIONS ARE IN METERS  
AREA OF PARK = 423.38 Sqm

LOCATION PLAN



OWNERS  
**MUNICIPAL CORPORATION  
ROHTAK**

TITLE  
**LAY OUT PLAN OF  
MATA DARWAJA PARK  
AT MATA DARWAJA, ROHTAK**

CONSULTANTS  
**SURCON SURVEYORS**  
SURVEY & CIVIL ENGINEERING  
1597 / 21, CHUNNI PURA, ROHTAK- 124001  
PH : 9215546717, 09818085262, 9416046717  
PH : ( RES. ) : 01262 - 246717  
Email : surconsurveyors@gmail.com

DRG.NO. SS/  
DATE NOV 2013  
SCALE 1:250  
SURD.BY