



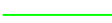





NOTES :
 ALL DIMENSIONS ARE IN METERS
 AREA OF PARK = 560.36 Sqm

REFERENCES :

- JHULA  J
- BANCH  C
- GATE 
- FOOT PATH 
- FLOWER BED 
- BOUNDARY WALL 
- LAMP POST  OLP
- OTHERS WALL 

OWNERS
MUNICIPAL CORPORATION
 ROHTAK

TITLE
LAY OUT PLAN OF
RAJGURU PARK
 SUGAR MILL COLONY, ROHTAK

CONSULTANTS
SURCON SURVEYORS
 SURVEY & CIVIL ENGINEERING
 1597 / 21, CHUNNI PURA, ROHTAK- 124001
 PH : 9215546717, 09818085262, 9416046717
 PH : (RES.) : 01262 - 246717
 Email : surconsurveyors@gmail.com

DRG.NO. SS/
 DATE NOV 2013
 SCALE 1:300
 SURD.BY