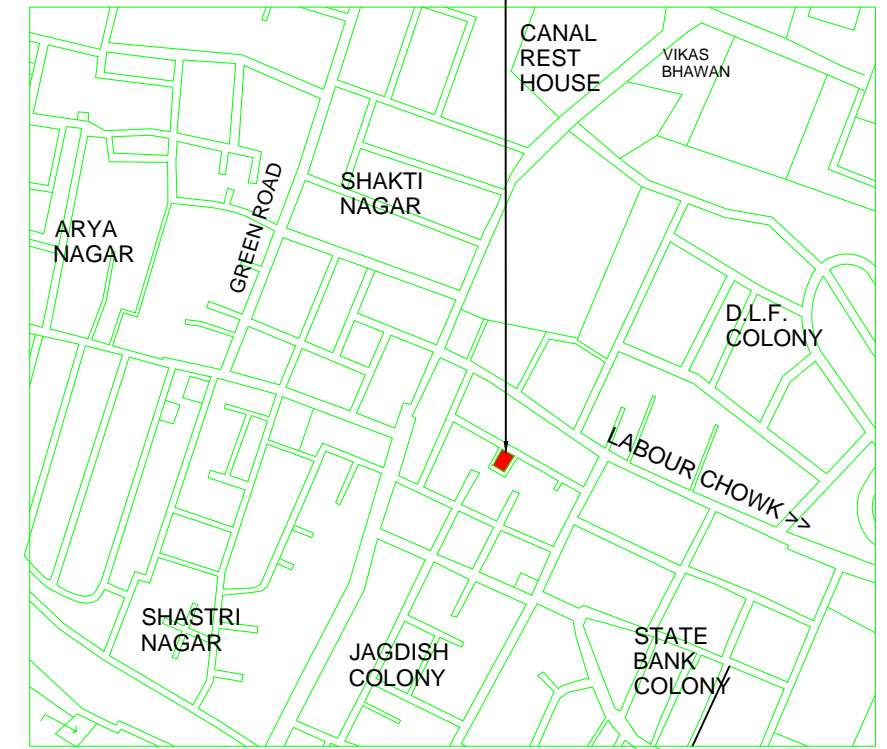






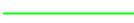



LOCATION PLAN



**PARTAP
NAGAR
PARK**

NOTES :
ALL DIMENSIONS ARE IN METERS
AREA OF PARK = 322.81 Sqm

REFERENCES :

- JHULA  J
- BANCH  B
- GATE 
- FOOT PATH 
- FLOWER BED 
- BOUNDARY WALL 
- LAMP POST  OLP
- OTHERS WALL 

OWNERS
**MUNICIPAL CORPORATION
ROHTAK**

TITLE
**LAY OUT PLAN OF
PARTAP NAGAR PARK
ROHTAK**

CONSULTANTS
SURCON SURVEYORS
SURVEY & CIVIL ENGINEERING
1597 / 21, CHUNNI PURA, ROHTAK- 124001
PH : 9215546717, 09818085262, 9416046717
PH : (RES.) : 01262 - 246717
Email : surconsurveyors@gmail.com

DRG.NO. SS/
DATE NOV 2013
SCALE 1:200
SURD.BY