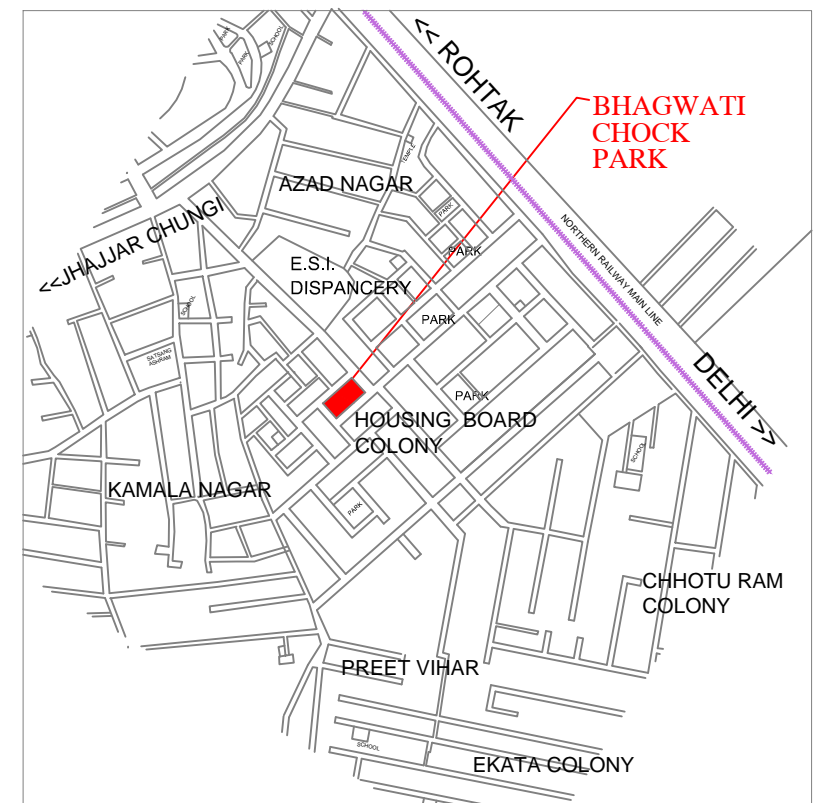







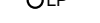


LOCATION PLAN



NOTES :  
 ALL DIMENSIONS ARE IN METERS  
 AREA OF PARK = 1008.00 Sqm

REFERENCES :

- JHULA  J
- BANCH  C
- GATE 
- FOOT PATH 
- FLOWER BED 
- BOUNDARY WALL 
- LAMP POST  OLP
- OTHERS WALL 

|   |  |
|---|--|
| OWNERS<br>MUNICIPAL CORPORATION<br>ROHTAK   |  |
| TITLE<br>LAY OUT PLAN OF<br><b>BHAGWATI CHOCK PARK</b><br>HOUSING BOARD COLONY ROHTAK   |  |
| CONSULTANTS<br><b>SURCON SURVEYORS</b><br>SURVEY & CIVIL ENGINEERING<br>1597 / 21, CHUNNI PURA, ROHTAK- 124001<br>PH : 9215546717, 09818085262, 9416046717<br>PH : ( RES. ) : 01262 - 246717<br>Email : surconsurveyors@gmail.com | DRG.NO. SS/<br>DATE NOV 2013<br>SCALE 1:400<br>SURD.BY |