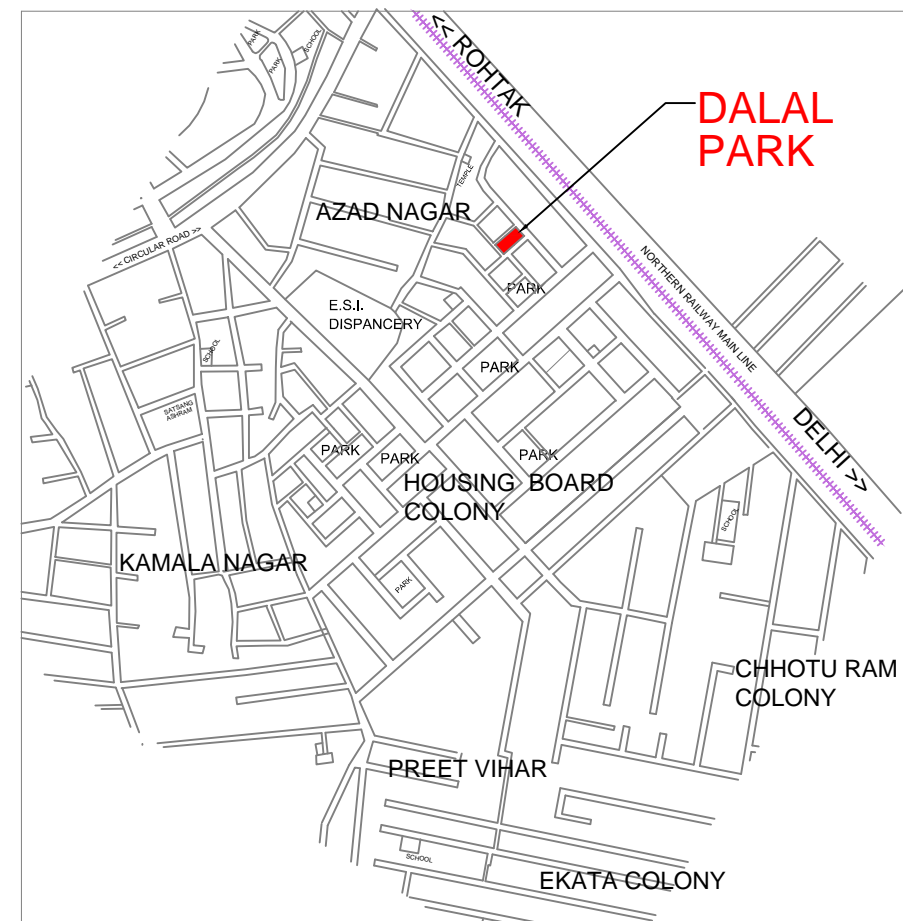










LOCATION PLAN



NOTES :  
 ALL DIMENSIONS ARE IN METERS  
 AREA OF PARK = 310.59 Sqm

- REFERENCES :
- JHULA  J
  - BANCH  C
  - GATE 
  - FOOT PATH 
  - FLOWER BED 
  - BOUNDARY WALL 
  - LAMP POST  OLP
  - OTHERS WALL 

OWNERS MUNICIPAL CORPORATION ROHTAK	
TITLE LAY OUT PLAN OF <b>DALAL PARK</b> HOUSING BOARD ROHTAK	
CONSULTANTS <b>SURCON SURVEYORS</b> SURVEY & CIVIL ENGINEERING 1597 / 21, CHUNNI PURA, ROHTAK- 124001 PH : 9215546717, 09818085262, 9416046717 PH : ( RES. ) : 01262 - 246717 Email : surconsurveyors@gmail.com	DRG.NO. SS/ DATE NOV 2013 SCALE 1:200 SURD.BY