









CHHOTURAM CHOWK PARK

NOTES :
 ALL DIMENSIONS ARE IN METERS
 AREA OF PARK = 1026.00 Sqm

- REFERENCES :
- JHULA  J
 - BANCH  B
 - GATE 
 - FOOT PATH 
 - FLOWER BED 
 - BOUNDARY WALL 
 - LAMP POST  OLP
 - OTHERS WALL 

OWNERS MUNICIPAL CORPORATION ROHTAK	
TITLE LAY OUT PLAN OF CHHOTURAM CHOWK PARK AT ROHTAK	
CONSULTANTS SURCON SURVEYORS SURVEY & CIVIL ENGINEERING 1597 / 21, CHUNNI PURA, ROHTAK- 124001 PH : 9215546717, 09818085262, 9416046717 PH : (RES.) : 01262 - 246717 Email : surconsurveyors@gmail.com	DRG.NO. SS/ DATE NOV 2013 SCALE 1:500 SURD.BY