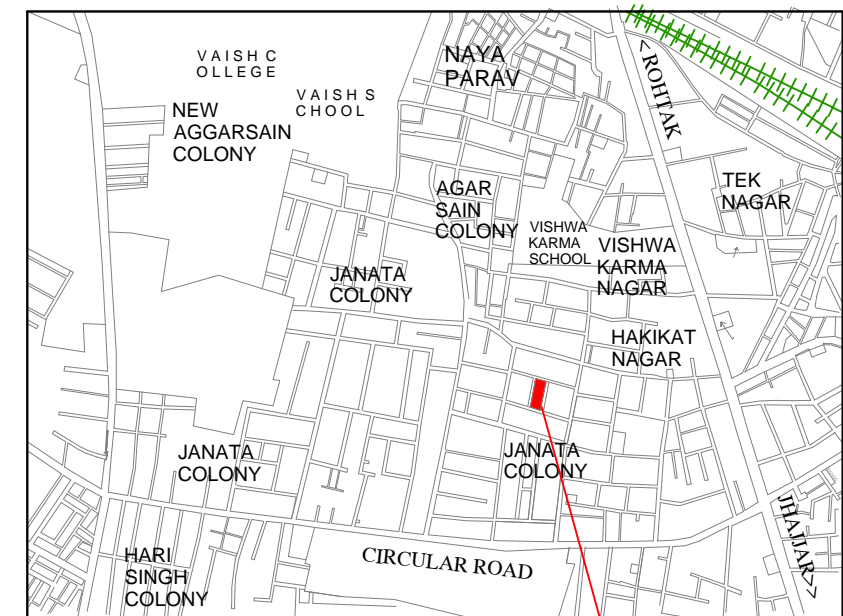










LOCATION PLAN



NETAJI PARK

NOTES :
 ALL DIMENSIONS ARE IN METERS
 AREA OF PARK = 1026.00 Sqm

REFERENCES :

- JHULA  J
- BANCH  B
- GATE 
- FOOT PATH 
- FLOWER BED 
- BOUNDARY WALL 
- LAMP POST  OLP
- OTHERS WALL 

OWNERS
 MUNICIPAL CORPORATION
 ROHTAK

TITLE
 LAY OUT PLAN OF
NETAJI PARK
 JANTA COLONY ROHTAK

CONSULTANTS
SURCON SURVEYORS
 SURVEY & CIVIL ENGINEERING
 1597 / 21, CHUNNI PURA, ROHTAK- 124001
 PH : 9215546717, 09818085262, 9416046717
 PH : (RES.) : 01262 - 246717
 Email : surconsurveyors@gmail.com

DRG.NO. SS/
 DATE NOV 2013
 SCALE 1:500
 SURD.BY